


Environmental Impact Assessment of Road Works at West Kowloon



Environmental Impact Assessment Report

Volume I – Text and Appendices

July 2009



MTR Corporation Limited

Consultancy Agreement No.
NOL/ERL-300

**Environmental Impact Assessment of
Road Works at West Kowloon**

Environmental Impact Assessment Report

July 2009

	Name	Signature
Prepared & Checked:	Derek Lam	
Reviewed & Approved:	Freeman Cheung	

Version: B

Date: 31 July 2009

The information contained in this report is, to the best of our knowledge, correct at the time of printing. The interpretation and recommendations in the report are based on our experience, using reasonable professional skill and judgment, and based upon the information that was available to us. These interpretations and recommendations are not necessarily relevant to any aspect outside the restricted requirements of our brief. This report has been prepared for the sole and specific use of our client and AECOM Asia Co. Ltd. accepts no responsibility for its use by others.

This report is copyright and may not be reproduced in whole or in part without prior written permission.

AECOM Asia Co. Ltd. (Integrating the operation of ENSR Asia (HK) Ltd.)
11/F, Grand Central Plaza, Tower 2, 138 Shatin Rural Committee Road, Shatin, NT, Hong Kong
Tel: (852) 2893 1551 Fax: (852) 2891 0305
www.aecom.com

TABLE OF CONTENTS

	Page
1 INTRODUCTION	1-1
Project Background	1-1
Purpose of the EIA Study	1-1
Objectives of the EIA Study	1-1
EIA Study Area and Scope	1-2
Report Structure	1-3
Review of Previous Study	1-3
2 PROJECT DESCRIPTION	2-1
Existing Road Networks in West Kowloon	2-1
The Need of the Project	2-1
Proposed Road Works	2-2
Consideration of Alternative Schemes	2-2
Construction Methods and Engineering Requirements	2-3
Works Programme	2-3
Concurrent Projects	2-3
3 NOISE	3-1
Introduction	3-1
Environmental Legislation, Standards and Guidelines	3-1
Description of the Environment	3-3
Noise Sensitive Receivers	3-3
Assessment Methodology	3-6
Identification of Environmental Impacts	3-8
Prediction and Evaluation of Environmental Impacts	3-8
Mitigation of Adverse Environmental Impacts	3-10
Evaluation of Residual Impacts	3-13
Cumulative Construction Noise Impact	3-14
Environmental Monitoring and Audit	3-15
Conclusion	3-15
4 AIR QUALITY	4-1
Introduction	4-1
Environmental Legislation, Standards and Guidelines	4-1
Description of the Environment	4-2
Air Sensitive Receivers	4-2
Potential Sources of Impact	4-4
Assessment Methodology	4-5
Prediction and Evaluation of Impacts	4-19
Mitigation of Adverse Environmental Impacts	4-23
Evaluation of Residual Impacts	4-24
Environmental Monitoring and Audit Requirements	4-26
Conclusion	4-26
5 WATER QUALITY	5-1
Introduction	5-1
Environmental Legislation, Standards and Guidelines	5-1
Identification of Water Sensitive Receivers	5-2
Description of the Environment	5-2
Assessment Approach and Methodology	5-4
Identification of Potential Impacts	5-4
Cumulative Impacts from Concurrent Projects	5-5
Prediction and Evaluation of Impacts	5-5
Recommended Water Quality Mitigation Measures	5-7

Evaluation of Residual Impacts.....	5-9
Environmental Monitoring and Audit Requirements	5-9
Conclusion	5-9
6 WASTE MANAGEMENT	6-1
Introduction	6-1
Environmental Legislation.....	6-1
Environmental Guidelines.....	6-2
Assessment Approach and Methodology	6-3
Identification of Waste Sources during Construction Phase	6-3
Evaluation of Waste Impacts.....	6-4
Mitigation of Adverse Environmental Impacts	6-8
Impacts Caused by Handling, Collection and Disposal of Waste	6-12
Evaluation of Residual Impacts.....	6-13
Land Contamination	6-13
Environmental Monitoring and Audit Requirements	6-18
Conclusion	6-18
7 LANDSCAPE AND VISUAL IMPACT	7-1
Introduction	7-1
Environmental Legislation, Standards and Guidelines	7-1
Assessment Methodology.....	7-1
Scope and Content of the Study	7-6
Review of Planning and Development Control Framework.....	7-7
Baseline Study	7-8
Landscape Impact Assessment	7-11
Landscape and Visual Mitigation Measures	7-17
Visual Impact Assessment	7-25
Residual Impacts.....	7-32
Cumulative Impacts.....	7-33
Conclusion	7-35
8 ENVIRONMENTAL MONITORING AND AUDIT REQUIREMENTS.....	8-1
Introduction	8-1
Noise.....	8-1
Air Quality	8-1
Water Quality.....	8-2
Waste Management.....	8-2
Landscape and Visual Impact.....	8-2
9 CONCLUSION.....	9-1
Introduction	9-1
Environmental Outcomes.....	9-1
Principal Findings of the EIA Study	9-5
Environmental Monitoring and Audit.....	9-8
Overall Conclusion	9-9
10 IMPLEMENTATION SCHEDULE OF THE RECOMMENDED MITIGATION MEASURES.....	10-1

List of Tables

Table 2.1	Major Concurrent Projects.....	2-4
Table 3.1	Construction Noise Criteria for Activity other than Percussive Piling.....	3-2
Table 3.2	Construction Noise Criteria for SPME.....	3-2
Table 3.3	Representative Noise Sensitive Receivers	3-5
Table 3.4	Summary of Unmitigated Construction Noise Levels	3-9
Table 3.5	Quiet PME Recommended for Adoption during Construction Phase	3-11

Table 3.6	Summary of Mitigated Construction Noise Levels.....	3-11
Table 3.7	Summary of Cumulative Construction Noise Levels.....	3-14
Table 4.1	Hong Kong Air Quality Objectives.....	4-1
Table 4.2	Tunnel Air Quality Guidelines (TAQG)	4-2
Table 4.3	Annual Average Concentrations of Pollutants in the Latest Five Years (Year 2003 - 2007) at Sham Shui Po Air Quality Monitoring Station	4-2
Table 4.4	Representative Air Sensitive Receivers	4-3
Table 4.5	Summary of Interfacing Projects.....	4-4
Table 4.6	Emission Factors for Dusty Construction Activities for Proposed Roads/Underpasses under this Project.....	4-6
Table 4.7	Emission Factors for Dusty Construction Activities at West Kowloon Works Area (for XRL Project).....	4-6
Table 4.8	Vehicle Classes in EMFAC-HK Model	4-10
Table 4.9	NO _x Emission Factors for Year 2015 for Different Vehicle Classes under peak hour flow speed (EMFAC-HK)	4-14
Table 4.10	RSP Emission Factors for Year 2015 for Different Vehicle Classes under peak hour flow speed (EMFAC-HK)	4-15
Table 4.11	NO _x and RSP Emission Factors for Year 2015 for Different Vehicle Classes under congested traffic condition (only for 50kph roads without cold start) (EMFAC-HK).....	4-16
Table 4.12	Predicted Cumulative Maximum Hourly Average TSP Concentrations at Representative Air Sensitive Receivers	4-19
Table 4.13	Predicted Cumulative Maximum 24-Hour Average TSP Concentrations at Representative Air Sensitive Receivers	4-19
Table 4.14	Predicted Contribution to Annual Average TSP Concentrations at Representative Air Sensitive Receivers from the Construction Activities.....	4-20
Table 4.15	Predicted Cumulative Maximum Hourly and Daily Average Air Pollutants Concentrations at Representative Air Sensitive Receivers	4-21
Table 4.16	Predicted Contribution to Annual Air Pollutants Concentrations at Representative Air Sensitive Receivers	4-22
Table 5.1	Summary of Water Quality Objectives for Victoria Harbour (Phase 2) WCZ	5-1
Table 5.2	Baseline Marine Water Quality Condition for Victoria Harbour WCZ.....	5-3
Table 6.1	Identification of Waste Types and Sources during Construction Phase of the Project.....	6-3
Table 6.2	Annual Generation of C&D Materials.....	6-5
Table 6.3	Quantity of Materials Supplied by the Project and Required by HZMB.....	6-6
Table 6.4	Quantity and Quality of C&D Materials Disposed of in the Project.....	6-7
Table 6.5	Summary of Waste Handling Methods and Disposal Outlets.....	6-15
Table 6.6	Review of Historical Aerial Photographs	6-17
Table 7.1	Relationship between Receptor Sensitivity and Impact Magnitude in Defining Impact Significance	7-3
Table 7.2	Visual Sensitive Receivers (VSRs) and their Sensitivity to Change.....	7-12
Table 7.3	Significant Landscape Impacts due to Proposed Works during Construction and Operation Phase	7-15
Table 7.4	Proposed Landscape and Visual Mitigation Measures for Construction Phase.....	7-18
Table 7.5	Proposed Landscape and Visual Mitigation Measures for Operation Phase.....	7-19
Table 7.6	Significance of Landscape Impacts during the Construction and Operation Phases.....	7-21
Table 7.7	Visual Sensitive Receivers (VSRs) and their Magnitude of Impacts	7-26
Table 7.8	Significance of Visual Impacts during the Construction and Operation Phases.....	7-28
Table 9.1	Summary of Key Environmental Outcomes / Benefits.....	9-1
Table 10.1	Implementation Schedule for Noise Control.....	10-1
Table 10.2	Implementation Schedule for Air Quality Control.....	10-7
Table 10.3	Implementation Schedule for Water Quality Control.....	10-9
Table 10.4	Implementation Schedule for Waste Management.....	10-12
Table 10.5	Implementation Schedule for Landscape and Visual.....	10-16

List of Appendices

Appendix 2.1	Tentative Construction Programme
--------------	----------------------------------

Appendix 3.1	Photographs of Representative Noise Sensitive Receivers
Appendix 3.2	Powered Mechanical Equipment (PME) for Construction Tasks During Normal Daytime Working Hours (Without Mitigation Measures)
Appendix 3.3	Agreement on Construction Plant Inventory
Appendix 3.4	Projected Traffic Data for Year 2009
Appendix 3.5	Projected Traffic Data for Year 2030
Appendix 3.6	Agreement Letter from Transport Department on Projected Traffic Data for Year 2009 and 2030
Appendix 3.7	Noise Assessment of Underpass Portals and Openings
Appendix 3.8	Sample Calculation of Unmitigated Construction Noise Levels
Appendix 3.9	Prevailing and Unmitigated Road Traffic Noise Levels at Representative Noise Sensitive Receivers
Appendix 3.10	Sample Output File for Road Traffic Noise Model
Appendix 3.11	Road-plots of Road Traffic Noise Model
Appendix 3.12	Powered Mechanical Equipment (PME) for Construction Tasks During Normal Daytime Working Hours (With Mitigation Measures)
Appendix 3.13	Sample Calculation of Mitigated Construction Noise Levels
Appendix 3.14	Predicted Road Traffic Noise Levels at Representative Noise Sensitive Receivers in Year 2030 (With Noise Screening Structures and Low Noise Road Surfacing)
Appendix 3.15	Predicted Road Traffic Noise Levels at Representative Noise Sensitive Receivers in Year 2030 (With Noise Screening Structures, Low Noise Road Surfacing and Sound-Absorbing Materials for Underpass)
Appendix 3.16	Number of Residential Dwellings/Classrooms Protected By and Benefited From Noise Mitigation Measures
Appendix 3.17	Eligibility Assessment for Indirect Technical Remedies
Appendix 3.18	Construction Noise Impact of Express Rail Link on Identified Noise Sensitive Receivers
Appendix 3.19	Cumulative Construction Noise Assessment
Appendix 4.1	Calculations of Construction Dust Emission Rates
Appendix 4.2	Projected 2030 Peak Hour Traffic Flows and Vehicle Compositions
Appendix 4.3	Adjusted Exhaust Technology Fractions
Appendix 4.4	2015 Vehicle Population
Appendix 4.5	Adopted Daily Trips and Vehicle-Mile-Travelled (VMT) in Year 2030
Appendix 4.6	Classification of Road Types
Appendix 4.7	Summary Results of Comparing the Total Emission by Using Peak Hour Flow Speed and Design Road Speed
Appendix 4.8	Summary Results of Comparing the Total Emission from Year 2015 to 2030
Appendix 4.9	The Calculation of Maximum Fleet Vehicle Emission
Appendix 4.10	Calculation of Emission Rates of Open Road Sections
Appendix 4.11	Calculation of Portal Emissions and Emission of Central Kowloon Route Ventilation Building
Appendix 4.11A	Assumptions for Future Background Concentration Extracted from the PATH Model
Appendix 4.12	Designated Assessment Points for Proposed Underpasses Air Quality
Appendix 4.12A	Detailed Calculations of In-Tunnel Air Quality for Proposed One Way Underpass at Austin Road West/Lin Cheung Road (North Bound)
Appendix 4.12B	Detailed Calculations of In-Tunnel Air Quality for Proposed One Way Underpass at Austin Road West/Lin Cheung Road (South Bound)
Appendix 4.12C	Detailed Calculations of In-Tunnel Air Quality for Proposed Underpass at Austin Road West (West Bound)
Appendix 4.12D	Detailed Calculations of In-Tunnel Air Quality for Proposed Underpass at Austin Road West (East Bound)
Appendix 4.12E	Detailed Calculations of In-Tunnel Air Quality for Proposed Underpass at Lin Cheung (North Bound)
Appendix 4.12F	Detailed Calculations of In-Tunnel Air Quality for Proposed Underpass at Lin Cheung (South Bound)
Appendix 4.12G	Detailed Calculations of In-Tunnel Air Quality for Proposed Underpass at Austin Road West (East Bound)

Appendix 4.12H	Detailed Calculations of In-Tunnel Air Quality for Proposed Underpass at Austin Road West (West Bound)
Appendix 4.12I	Detailed Calculations of In-Tunnel Air Quality for Proposed Landscape Deck at Lin Cheung Road
Appendix 6.1	Aerial Photograph Reviewed
Appendix 6.2	Photo-documentation for Site Inspection